

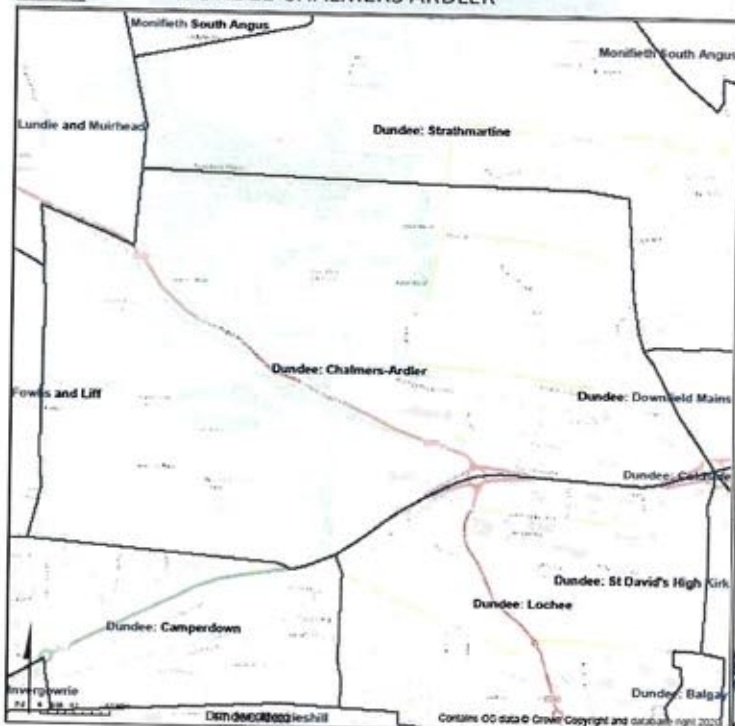


# The Church of Scotland

Parish: **DUNDEE CHALMERS ARDLER**

Presbytery **Perth**

Parish **DUNDEE CHALMERS ARDLER**



**Scotland's  
Census 2011**  
Shaping our future

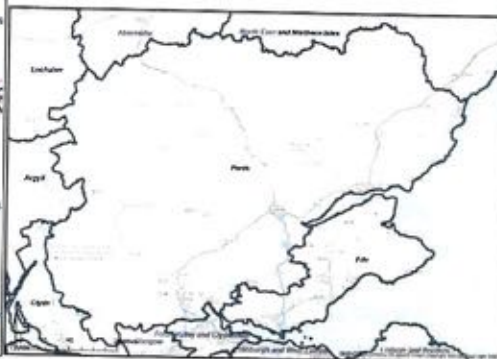
This profile of selected Census data has been prepared by the Statistics for Mission Group of the Church of Scotland for use by Congregations, Presbyteries and Councils of the Church. Further resources can be found at [www.resourcingmission.org.uk](http://www.resourcingmission.org.uk).

Scotland's Census, definitions and full data are provided by National Records of Scotland (NRS) and can be explored at [www.scotlandscensus.gov.uk](http://www.scotlandscensus.gov.uk).

SDG

**STATISTICS  
FOR MISSION**

*To understand God's  
thoughts we must study  
statistics, for these are the  
measure of his purpose.*  
Florence Nightingale



**If DUNDEE CHALMERS ARDLER were a village of 100 people...**

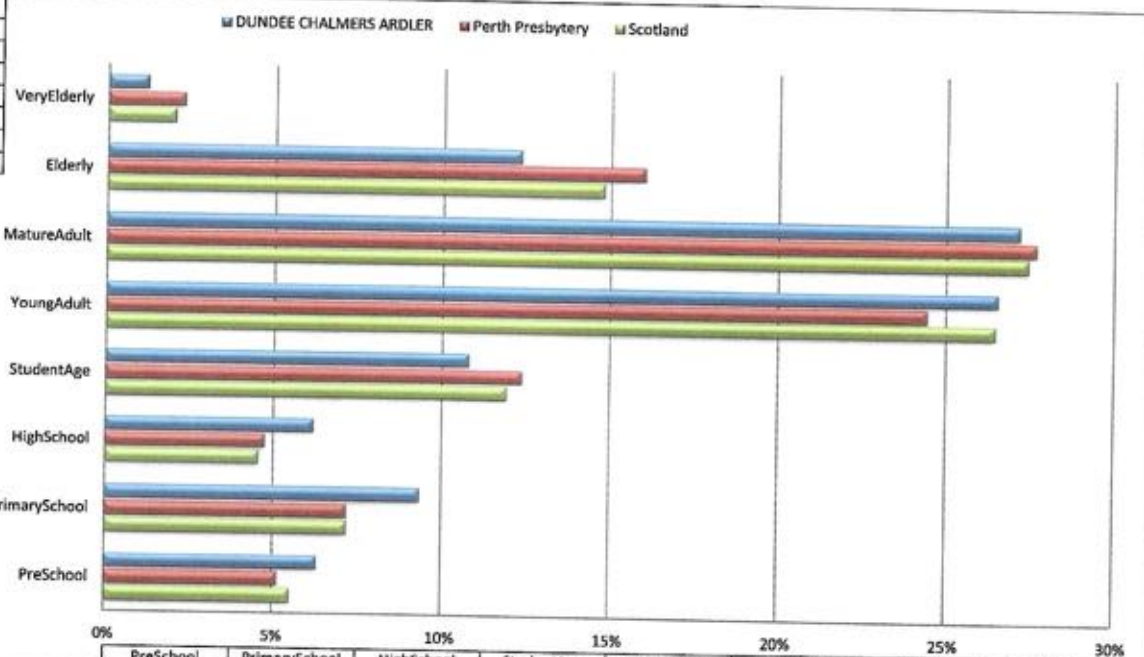
- > 9 would be in primary school; 6 would be in high school
- > 27 would be aged between 25 and 44
- > 14 would be aged 65 or over
- > 73 would be of working age (16-74), including
  - 27 who have no qualifications; 11 who have a University degree
  - 24 who work full time; 11 who are retired
- > 94 would describe themselves as 'White - Scottish'
- > 7 would describe their health as bad or very bad
- > 10 would be providing unpaid care
- > 24 would say they belonged to the Church of Scotland

**If DUNDEE CHALMERS ARDLER were a village of 100 households...**

- > 33 households would consist of one person, 14 of whom are aged 65 and over
- > 33 would have have dependent children (aged under 16, or under 18 in full-time education)
- > 59 would be in rented accomodation
- > 61 would have access to at least one car or van
- > 3 would speak a language other than English in the home

## Population Breakdown by Age-group

Very Elderly:	85+ years
Elderly:	65 to 84
Mature Adult:	45 to 64
Young Adult:	25 to 44
Student Age:	16 to 24
High School:	12 to 15
Primary School:	5 to 11
Pre School:	0 to 4

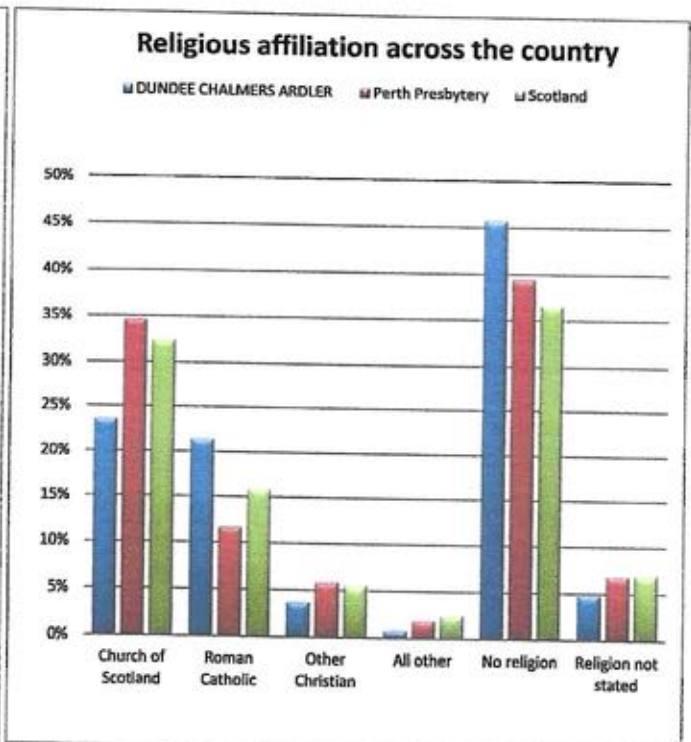
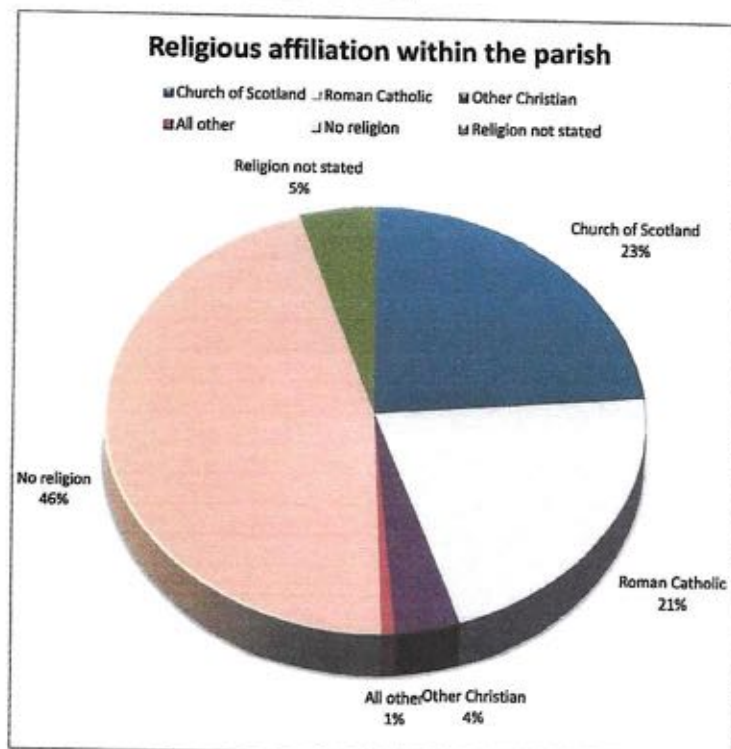


	PreSchool	PrimarySchool	HighSchool	StudentAge	YoungAdult	MatureAdult	Elderly	VeryElderly
DUNDEE CHALMERS ARDLER	6%	9%	6%	11%	27%	27%	12%	1%
Perth Presbytery	5%	7%	5%	12%	24%	28%	16%	2%
Scotland	6%	7%	5%	12%	26%	27%	15%	2%

Name	PreSchool	PrimarySchool	HighSchool	StudentAge	YoungAdult	MatureAdult	Elderly	VeryElderly	Total
DUNDEE CHALMERS ARDLER	263	390	258	450	1,105	1,132	513	49	4,160
Perth Presbytery	28,378	39,712	26,248	68,306	134,697	152,582	88,304	12,521	550,748
Scotland	292,821	381,453	242,057	632,488	1,402,081	1,454,169	784,431	105,903	5,295,403

Census Table:KS1025C

## Population Breakdown by Religion



Name	Church of Scotland	Roman Catholic	Other Christian	All Other	No religion	Not Stated	Total
DUNDEE CHALMERS ARDLER	979	891	155	33	1,903	199	4,160
Perth Presbytery	190,015	63,682	31,792	10,640	217,202	37,417	550,748
Scotland	1,717,871	841,053	291,275	136,049	1,941,116	368,039	5,295,403

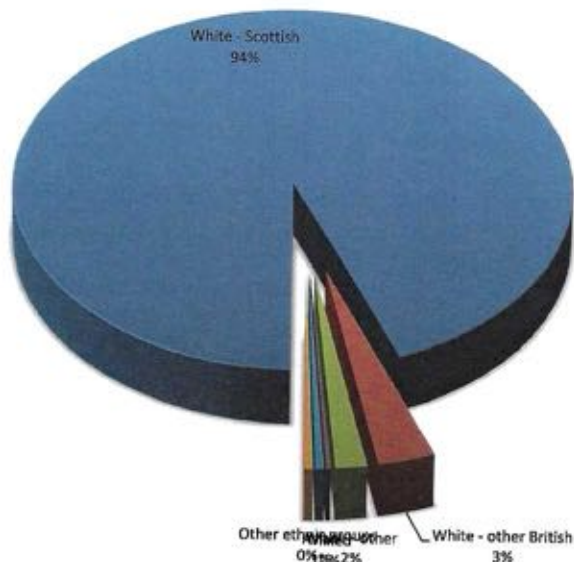
Census Table:KS209SCb



## Population Breakdown by Ethnicity/Language

### Ethnicity within the parish

White - Scottish White - other British White - other Mixed Asian Other ethnic groups



### Language Use

99% of people over 3 in the parish speak English well (99% Presbytery; 99% Scotland)

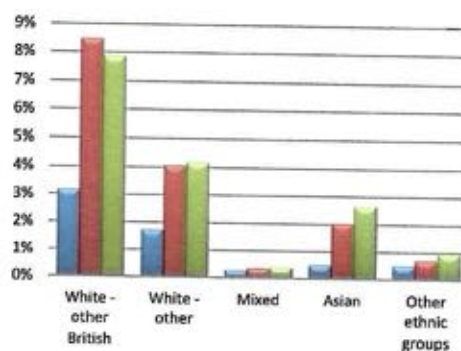
0.2% can speak Gaelic (0.6%; 1.1%)

3% of households use a language other than English in the home (6%; 7%)

### Ethnicity across the country \*

\*Excludes White – Scottish for increased clarity

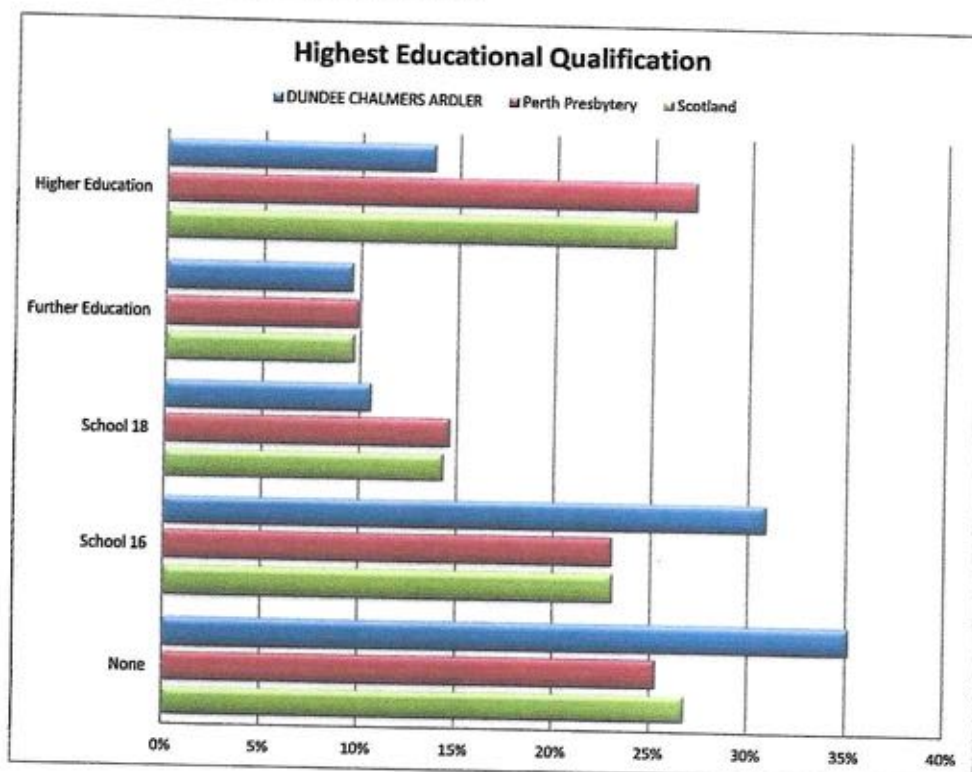
DUNDEE CHALMERS ARDLER Perth Presbytery Scotland



Name	White - Scottish	White - other British	White - other	Mixed	Asian	Other ethnic groups	All people
DUNDEE CHALMERS ARDLER	3,905	132	72	11	20	20	4,160
Perth Presbytery	464,824	46,669	22,319	1,868	11,203	3,865	550,748
Scotland	4,445,678	417,109	221,620	19,815	140,678	50,503	5,295,403

Census Tables:KS2015C/KS206SC

## Population Breakdown by Qualifications



### Population in Full time Education 16 and over

7% of people aged 16 and over in this parish are in full time education (9% Presbytery; 8% Scotland)

### Definitions

**Higher Education** includes Degree, Postgraduate qualifications, SVQ Level 5, Professional Qualifications or equivalent

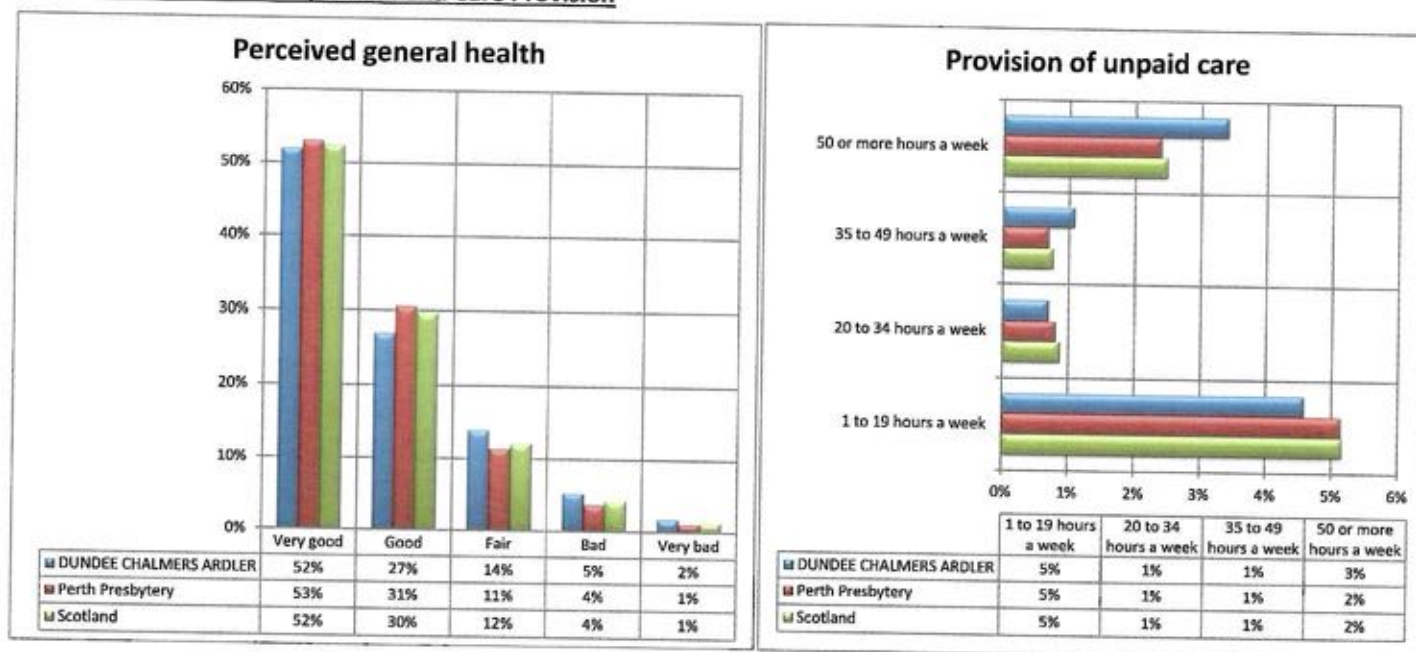
**Further Education** includes HNC, HND, SVQ Level 4 or equivalent

**School 18** includes SCE Higher Grade, Higher, Advanced Higher, CSYS, A Level, AS Level, SVQ Level 3 or equivalent

**School 16** includes O Grade, Standard Grade, Intermediate 1 or 2, GCSE, CSE, SVQ Level 1 or 2, or equivalent

Name	None	School 16	School 18	Further Education	Higher Education	All people over 16	Full Time Education 16+
DUNDEE CHALMERS ARDLER	1,142	1,005	344	312	446	3,249	231
Perth Presbytery	115,468	105,100	66,755	45,190	123,897	456,410	41,598
Scotland	1,173,116	1,010,875	627,423	424,996	1,142,662	4,379,072	360,893

## Population Breakdown by Health and Care Provision

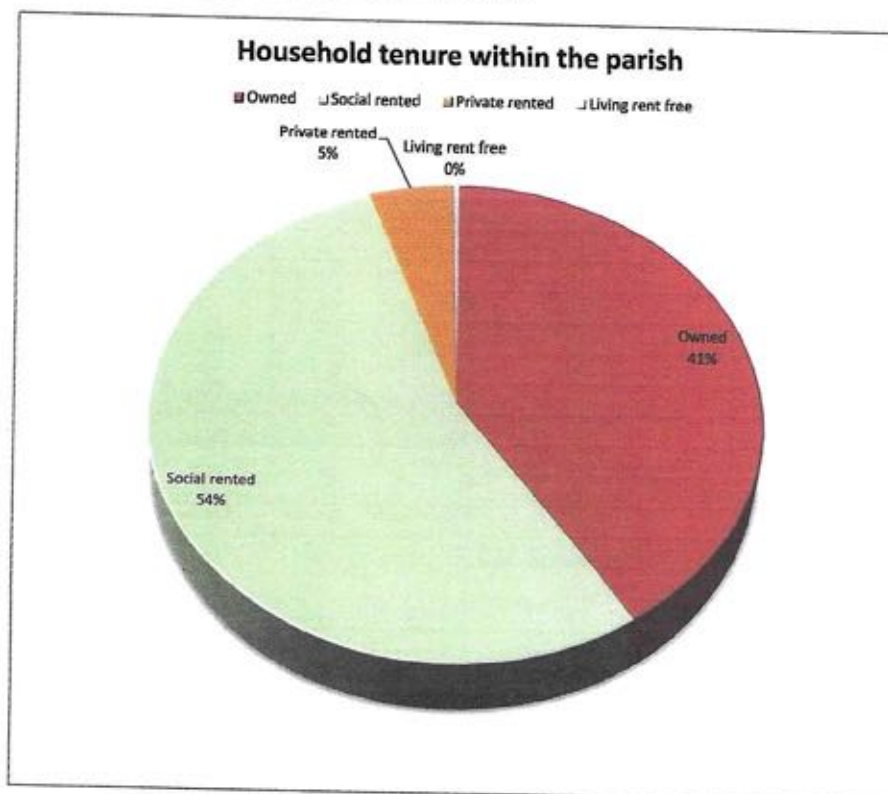


13% of people in DUNDEE CHALMERS ARDLER said that their day to day activities were limited a lot (9% Presbytery; 10% Scotland) and 10% said that their day to day activities were limited a little (10% Presbytery; 10% Scotland) by their health.

Name	General Health					Providing Unpaid Care, hours per week				
	Very good	Good	Fair	Bad	Very bad	None	1-19 hrs	20-34 hrs	35-49 hrs	50+ hrs
DUNDEE CHALMERS ARDLER	2,162	1,119	579	223	77	3,753	191	29	45	142
Perth Presbytery	292,371	168,397	62,979	20,524	6,477	500,908	28,356	4,438	3,820	13,226
Scotland	2,778,481	1,575,000	644,881	226,154	70,887	4,803,172	273,333	46,315	40,501	132,082

Census Table:KS301SCb

## Household Breakdown by Household Tenure



### Household Occupation

98% of the household spaces are occupied  
(96% Presbytery; 96% Scotland)  
0.9% are second or holiday homes (1.5%; 1.5%)  
1.0% are vacant homes (2.7%; 2.6%)

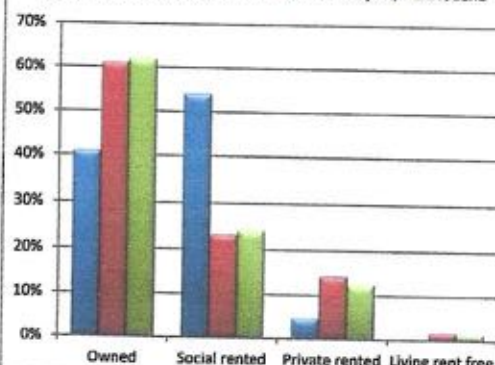
0 people in the parish live in 1 communal establishment(s)

### Access to a Vehicle

61% of occupied households have access to at least one car or van (72%; 69%)

### Household tenure across the country

■ DUNDEE CHALMERS ARDLER ■ Perth Presbytery ■ Scotland

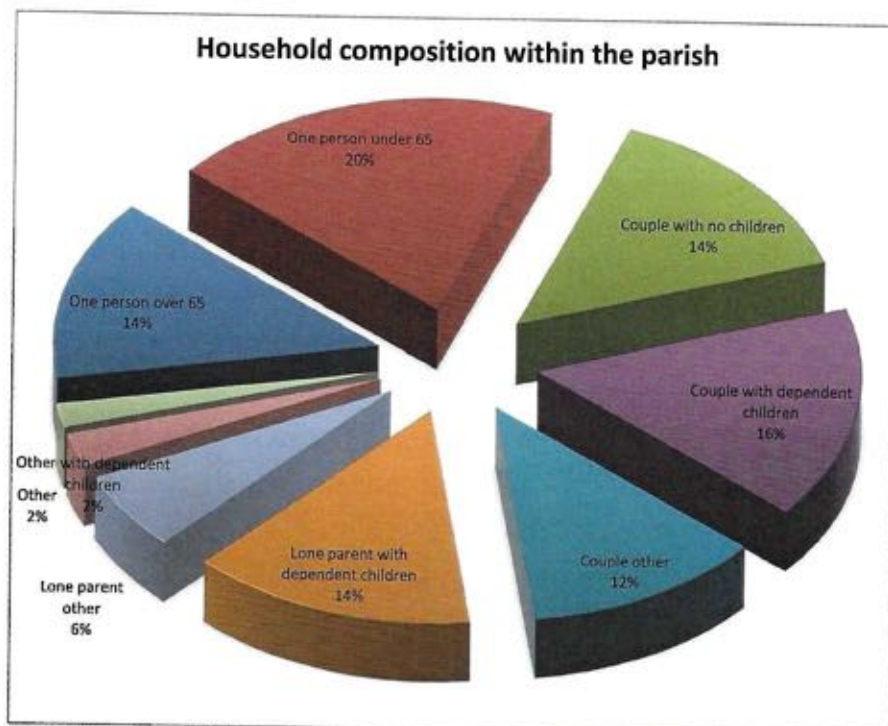


Name	Owned	Social rented	Private rented	Rent Free	Occupied Hholds	Car/Van Access	Holiday Homes	Vacant Hholds	All Hholds
DUNDEE CHALMERS ARDLER	747	986	88	6	1,827	1,106	16	19	1,862
Perth Presbytery	149,856	56,914	34,819	3,975	245,564	176,889	3,784	6,839	256,187
Scotland	1,470,986	576,419	294,892	30,480	2,372,777	1,648,633	36,642	64,462	2,473,881

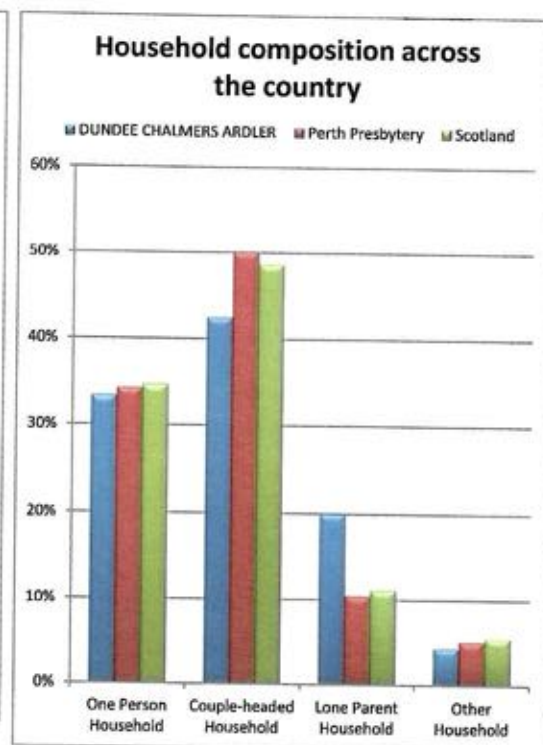
Census Table: QS405SC/KS401SC/KS405SC



## Household composition



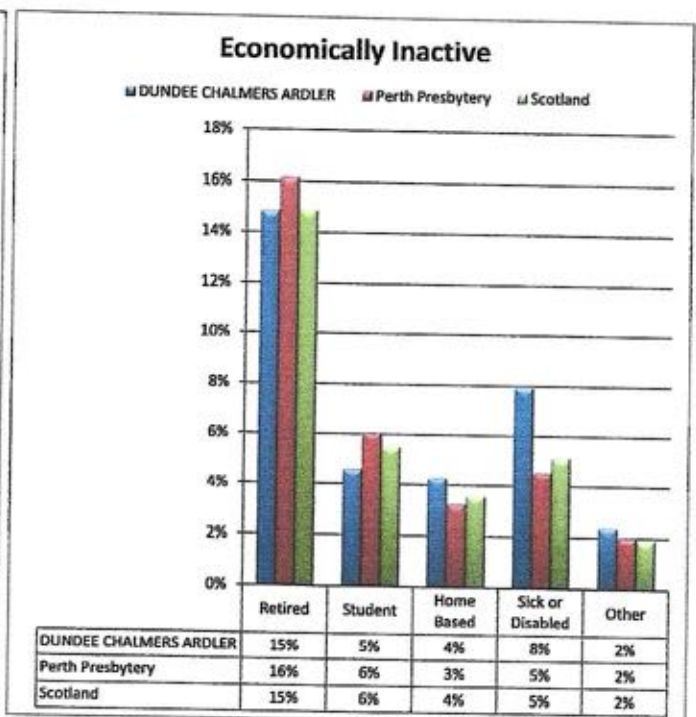
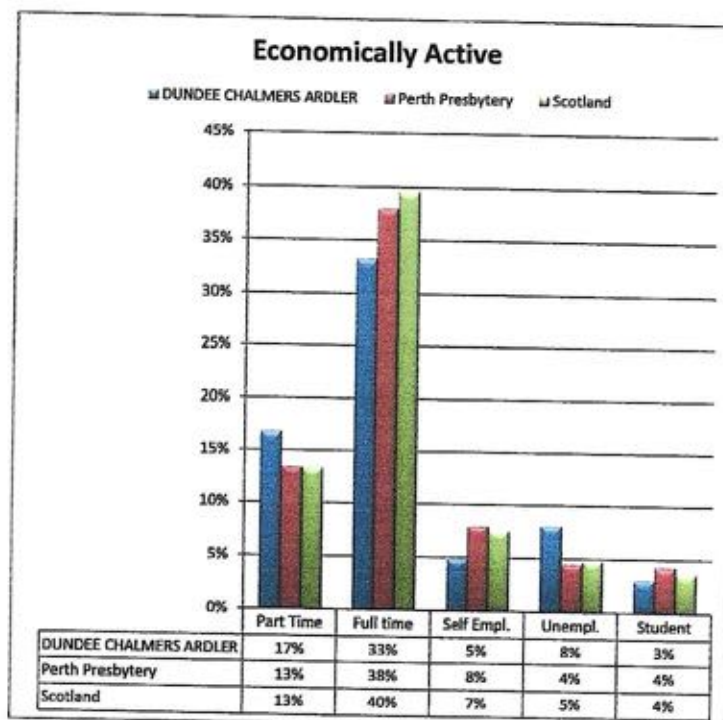
For definitions of household type see [www.scotlandscensus.gov.uk/en/censusresults/variables.html](http://www.scotlandscensus.gov.uk/en/censusresults/variables.html)



Name	One Person Household		Couple-headed Hhoid		Lone Parent Household		Other Household		All Hholds
	under 65	65 and over	dep't child'n	other	dep't child'n	other	dep't child'n	other	
DUNDEE CHALMERS ARDLER	356	254	296	478	258	107	45	33	1,827
Perth Presbytery	49,807	34,340	41,712	25,770	17,068	8,702	3,510	9,135	245,564
Scotland	511,447	311,867	409,533	263,360	170,002	93,358	36,954	94,501	2,372,777

Census Table:KS1055C

## Economic activity of those of working age (1)

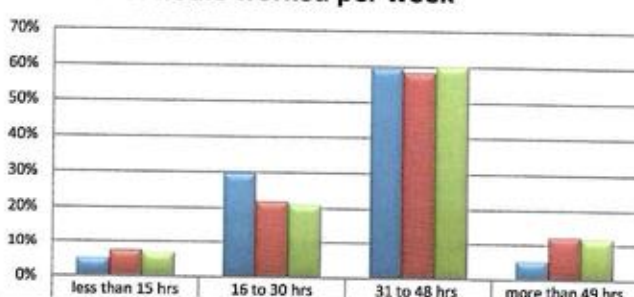


Name	Economically Active (parish: 1999, 66%)					Economically Inactive (parish: 1030, 34%)					Aged 16 to 74
	Part Time	Full time	Self Empl.	Unempl.	Student	Retired	Student	Home Based	Sick or Disabled	Other	
DUNDEE CHALMERS ARDLER	507	1,008	146	244	94	450	139	129	240	72	3,029
Perth Presbytery	54,872	155,291	32,516	18,270	17,456	66,089	24,654	13,267	18,543	8,225	409,183
Scotland	529,816	1,573,416	297,693	189,414	148,560	591,667	218,412	141,542	203,975	76,035	3,970,530

Census Table: KS601SC

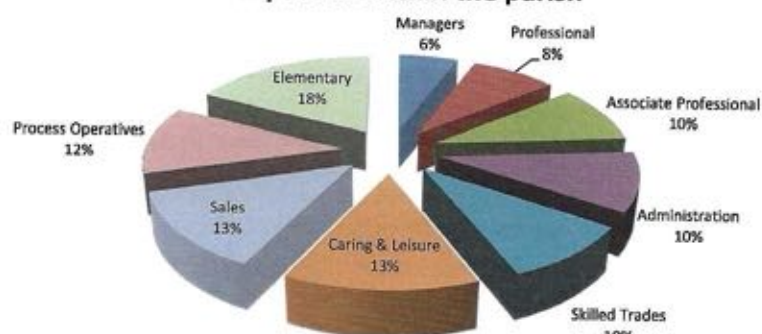
## Economic activity of those of working age (2)

Number of hours worked per week



	less than 15 hrs	16 to 30 hrs	31 to 48 hrs	more than 49 hrs
DUNDEE CHALMERS ARDLER	5%	30%	60%	5%
Perth Presbytery	8%	22%	58%	12%
Scotland	7%	21%	60%	12%

Occupations within the parish



## Top 5 Industrial Activities:

### within the parish

- 1 Human Health and Social Work Activities (21.5%)
- 2 Wholesale and Retail Trade, Repair of Motor Vehicles and Motorcycles (20.5%)
- 3 Manufacturing (8.9%)
- 4 Construction (7.7%)
- 5 Education (6.6%)

### within the Presbytery

- 1 Wholesale and Retail Trade, Repair of Motor Vehicles and Motorcycles (15.9%)
- 2 Human Health and Social Work Activities (15.7%)
- 3 Education (9.1%)
- 4 Construction (8.4%)
- 5 Manufacturing (7.7%)

### within Scotland

- 1 Human Health and Social Work Activities (15.0%)
- 2 Wholesale and Retail Trade, Repair of Motor Vehicles and Motorcycles (15.0%)
- 3 Education (8.4%)
- 4 Construction (8.0%)
- 5 Manufacturing (7.7%)

For definitions of occupations and industrial activities see [www.scotlandscensus.gov.uk/en/censusresults/variables.html](http://www.scotlandscensus.gov.uk/en/censusresults/variables.html)

Census Tables: KS604SCa/KS608SC/KS605SC

## What to do next

This profile has given you some information about your local community from Scotland's Census 2011. This is not an end in itself, but rather a starting place for you to explore further.

Resources to help you do this are available from the Mission and Discipleship Council at [www.resourcingmission.org.uk](http://www.resourcingmission.org.uk)

These include *Who is my neighbour*, training materials for making use of this profile for different purposes, and *Future Focus*, a process to examine the life of the congregation and community.

Questions to consider might include:

- > What is the profile of our congregation?
- > How does it compare to the local population?
- > What other churches are in the area? Which parts of the community do they reach? Which parts of the community are being missed?
- > What other local organisations or centres are there that might bring people into our parish? Examples might include work, public services, leisure, shops and voluntary organisations. How can we interact with these people?
- > What areas of our parish do we know well, or less well?
- > How does the local community change between weekdays and weekends?
- > How helpful is our website? Are we correctly placed on the ChurchFinder? [http://cos.churchofscotland.org.uk/church\\_finder/](http://cos.churchofscotland.org.uk/church_finder/)

## Sources of further information

**Scottish Index of Multiple Deprivation**  
[simd.scotland.gov.uk/publication-2012/](http://simd.scotland.gov.uk/publication-2012/)

Data on income, health, education, access, crime, housing and employment deprivation.

**Scottish Neighbourhood Statistics**  
[sns.gov.uk](http://sns.gov.uk)

This site brings together a lot of data from various agencies in Scotland and includes material on health, education, poverty, unemployment, housing, population, crime and social/community issues. It is particularly useful between Census dates.

**Scottish Public Health Observatory**  
[www.scotpho.org.uk/profiles](http://www.scotpho.org.uk/profiles)

This site holds a lot of information about health and related issues. The 2010 Health and Wellbeing Profiles are available at "Intermediate Zone" level (around 6,000 people).

## Notes

All parish-level Census data is based on 2011 Census Output Areas as released by National Records of Scotland ([www.nrscotland.gov.uk](http://www.nrscotland.gov.uk)). An Output Area is associated with a parish if its population weighted centroid falls within the parish boundary.

Any errors or omissions in Church of Scotland parish boundaries should be reported to the relevant Presbytery Clerk for onward transmission to Ministries Council.

Any errors or omissions in the ChurchFinder details should be notified to [itdept@cofscotland.org.uk](mailto:itdept@cofscotland.org.uk)

02/10/2023